

May 2011

4WD

ADVENTURERS
Club of SA Inc

www.4wdadventurers.org

Club Newsletter
No. 215



View from side of Mt. Finke, Googs Track Club Trip, April 2011



Club Contact Details

Club Meeting Details - Next Meeting Wednesday June 1st 2011

Club meetings are held at 7:30pm on the first Wednesday of each month at the Holden Hill Community Centre (Cnr Valiant Road and Bentley Drive, Holden Hill, SA).

There is no meeting in January.

Please direct all membership enquires to the club membership officer.

Committee Positions

President	Rob Stennett	
Vice President	Mike Barham	
Secretary	Lloyd Kohlhagen	
Treasurer	Matt Lamont	
Events Officer	Dieter Leimann	
Public Officer	Murray Martin	
Newsletter Editor	Darryl McManus	
Minute Secretary	Lloyd Kohlhagen	
Training Officer	Werner Pompeuse	
Association Delegate	John Henderson	
General Committee Position (Club Clothing Officer)	Wayne Modystach	
General Committee Position	Lisa Kinnear	

Appointed Positions

Membership Officer	Lloyd Kohlhagen	
Property Officer	Ray Collyer	
Welcoming Representative	Ian Robb	
Supper Organiser		
Fundraising	Sue Mitchell	
Social Coordinator/Environment	Lisa Kinnear	
Club Librarian		

Club trainers: - Werner Pompeuse, Colin Schubert.

Club Web Address

The club website is www.4wdadventurers.org (email webmaster@4wdadventurers.org).

Club Mailing Address

4WD Adventurers Club of SA Inc, PO Box 35, Holden Hill, South Australia, 5088.
General correspondence should be sent to "The Secretary" at the above address.

Club Newsletter

Please provide newsletter items to the editor by the Friday before the next meeting.
Email items in electronic (soft copy) format to newslettereditor@4wdadventurers.org.

Please use comic sans font size 9 pt. Paper (hard copy) items may be handed to the editor at the next club meeting or sent to "The Editor" at the mailing address above.


The opinions in this magazine by contributors are not necessarily those of the Editor or the 4WD Adventurers Club of SA Inc.

Newsletter Contents

Front Cover - View from side of Mt. Finke, Googs Track Club Trip, April 2011	1
Club Contact Details	2
Club & Association News.....	3
From the Presidents Desk.....	3
Editor's Notes (newslettereditor@4wdadventurers.org)	3
Prospective Club Members - Ladislav (Laddie) Trumpes and Allan Morris	3
4WD Matters Info Brief - 14 th April 2011	3
Newsletter Sponsors - Please support the people who support us.	4
Proposal to Introduce 80 Channel UHF Radio	4
Recent Trip Reports (Pre-May 2011).....	5
Bartagunyah (Melrose) - 17 th April 2011.....	5
Gawler Ranges & Googs Track: 22 nd - 27 th April 2011 (Easter + Anzac Day + 1).....	6
Upcoming Trip Details (From May 2011).....	8
Poonunda - 14 th to 15 th May 2011	8
Willangi Bush Escapes (Peterborough) - Sunday 22 nd May 2011	8
Peake - 28 th to 29 th May 2011	9
For Sale - Tyres & Rims	9
Theory Training - Cavan - 14 th to 15 th May 2011	9
Binn's Track - 6 th to 13 th June 2011	9
4WD Matters Info Brief - Octoberfest - 10 th April 2011	9
Club Trip Calendar (From May 2011).....	10



Club & Association News From the Presidents Desk



I hope you have all enjoyed the 5 day Easter - Anzac Day long weekend. There was plenty of traffic on the roads as travellers, tourists and adventurers left Adelaide in search of relaxation, challenges and good company.

Our club ventured out in Easter with a 6 day trip through the Gawler Ranges National Park and along Googs Track in the Yumbarra and Yellabina Conservation Parks (north of Ceduna) then back to Adelaide through station country near Lake Everard and Lake Gairdner. There were 13 club vehicles involved in the trip and with almost perfect weather throughout it was a trip that was thoroughly enjoyed by all involved. I would like to thank the trip leader Lloyd Kohlhagen for organising the trip.

As noted in the previous Presidents report our 20th anniversary is coming up in September and we are looking for any suggestions you may have regarding celebrating this event. A suggestion in front of the committee is for the club to partially subsidise a casual night out at a hotel in the northern area of Adelaide. Anyway let a committee person know what's on your mind - perhaps there is a special 4WD trip you have in mind or would like to lead?

Yours in 4WDing, Rob Stennett, Club President.

Editor's Notes (newslettereditor@4wdadventurers.org)



The Willangi Bush Escapes (near Peterborough) trip on Sunday 1st May was delayed due to forecast rainy weather. The trip has been rescheduled for Sunday 22nd May - hopefully the weather will be better that weekend.

Also, if anyone has photos from the Gawler Ranger and Googs Track trip that they could share, please email them to me - thanks.

Prospective Club Members - Ladislav (Laddie) Trumpes and Allan Morris

Ladislav (Laddie) Trumpes and Allan Morris have completed the necessary club trips and meeting attendance requirements and wish to apply for membership of the 4WD Adventurers club. Please contact a committee member if you wish to make any comments regarding their membership application.

4WD Matters Info Brief - 14th April 2011

Official Information Release from Four Wheel Drive SA. 4WD Matters Club Flyer. April 2011 - 14/04/2011. South Australian Association of Four Wheel Drive Clubs Incorporated ABN 24 036 898 963 - www.saa4wdc.asn.au. Subject: Census Collectors: Recruitment Drive Underway in South Australia. CENSUS COLLECTORS - RECRUITMENT DRIVE UNDERWAY IN SOUTH AUSTRALIA. Applications are now open for the 2011 Census Collection. The next Australian Bureau of Statistics' Census of Population and Housing will be held on 9 August 2011 and a national recruitment campaign is underway to recruit Census Collectors, including 2,300 collectors for South Australia. The ABS is particularly looking for Collectors in the regional areas of the State including the far and mid North, the Yorke and Eyre Peninsulas. If you are interested in being a collector, or can think of a family member or friend who would be, visit the ABS website www.abs.gov.au/census for more information. You can apply online at www.abs.gov.au/census. Applications close 5 May 2011. Subject: Latest Events in the SA Arid Lands NRM Region - Send details of your Arid Lands event! To: Jenny Barker Senior Communications Officer SA Arid Lands Natural Resources Management (SAALNRM) Board Phone: 08 8463 3354 Mobile: 0402 695 193 Fax: 08 8648 5976 Email: jenny.barker@sa.gov.au She is particularly interested in events that relate to natural resources management in the SA Arid Lands region but any event that brings the people of the Arid Lands together is welcome. Events may include gymkhanas and race days, field days, public meetings, forums, open houses, conferences, workshops, festivals etc. New format for calendar: The SAALNRM Board introduced a web-based format for the SA Arid Lands Calendar of Events in 2011. To access the calendar go to the SAALNRM Board website www.saalnrm.sa.gov.au - the calendar is located under 'Upcoming Events' in the bottom left hand corner. To view the full calendar and the year ahead you can either: - click on any of the events in 'Upcoming Events' - go to 'About Us' on the top menu and then click on 'Upcoming Events' - click on this link http://www.saalnrm.sa.gov.au/AboutUs/UpcomingEvents.aspx You can then scroll forward and back through the year's events by clicking on the months at the top of the calendar. Click on the event to bring up further information. Comments? If you are having difficulty using the calendar or have any other issues or concerns about its new format and/or usability, please get in touch with Jenny. Public Access Routes in SA - Want to search each individual Public Access Route? Access this info on the Dept. of Environment and Natural Resources (DENR) website. Remember this impossibly long URL in the Coffin Bay 4WD Matters Newsletter of March 18th 2011; http://www.environment.sa.gov.au/dwtbc/land/rangelands/public_access/index.html Well it does work, but the FWDSA Natural Resource Advisory Unit Chairman Don Ransom OAM has come to your rescue with an easier approach. Try this: 1. Google -> "Pastoral Program Contacts" 2. Google Select -> "Pastoral Program Contacts" 3. Display -> DENR website "Land Management - Pastoral Program Contacts" page 4. Select -> "Public Access" 5. Display -> "Public Access Routes in South Australia" page. TCIS Insurance Brokers operates a Four Wheel Drive Insurance facility in association with the Australian National Four Wheel Drive Council (ANFWDC). The facility offers a complete insurance package for members of affiliated clubs, providing cover for four wheel drives, camper trailers and camping equipment. No other program in the market offers as extensive a cover. Contact TCIS toll free on 1800 633 745 or visit us on the web www.tcis.com.au Detail: Australian Bureau of Statistics; SA Arid Lands Natural Resources Management Board; FWDSA NRAU Edited by: 4WD Adventurers Club of SA Inc - Direct all correspondence to Editor FWDSA email: saa4wdc@saa4wdc.asn.au 4WD Matters April 2011 - 14/04/2011. Disclaimer: Whilst every endeavour is made to ensure the accuracy of the material in this publication, Four Wheel Drive South Australia shall not be held responsible for any errors, omissions or inaccuracies.



Newsletter Sponsors -
Please support the people who support us.



Full details can be found on the UHFCA Australia website: <http://www.uhfca.com.au/>,
The ACMA may revoke the use of wideband radios some time in 2017.
For the proposed new frequencies, look under "Channel & Frequency Information" and

**NORTHERN
SPRING
WORKS
PTY. LTD.**

Spring Makers &
General Engineers



TRUCK & 4WD SPECIALISTS

REPAIRS - RESETS - NEW
ALL SUSPENSION PARTS
PINS - BUSHES - SHOCKERS ETC.
email: nthspringworks@ozemail.com.au

(08) 8522 6122
Fax (08) 8523 5707
JOHN

GREG'S ALIGNMENT SOLUTIONS

TYRES & SUSPENSION
Wheel Alignment on all cars, 4x4.
Vintage cars, Coaster Bus, Light Commercial Vehicles.
Email: gregalign@bigpond.com.au

+ HOME OF 12 VOLT -

Ph: (08) 8262 6890
Mobile: 0422 698 393
Fax: (08) 8349 7462
www.Homeof12volt.com.au
Email: pooraka@homeof12volt.com.au

Montague Farm Shopping Centre
Shop 8a, 2 Montague Road
Pooraka South Australia 5095

Powerpacks A.G.M. Batteries Solar-Panels 12 Volt Accessories



Alan Fairhead

Proposal to Introduce 80 Channel UHF Radio

A new equipment standard AS/NZS 4365:2010 was released on the 27 January 2011 defining a new 80 channel narrowband standard however the class licence governing the use of such equipment is still to be mandated.

If you are about to buy a new UHF radio, look for one that is "User upgradeable" or "Dealer upgradeable" to the new 80 channel narrowband standard.

then "80 Channel UHF Information".

- Current wideband radios operating on 40 channels will be able to operate and communicate with the new 80 channel radios on the same channels 1 to 40 as before.
- 80 channel narrowband radios can communicate with the 40 channel radios on the first 40 channels (1 to 40) but have 40 extra channels (41 to 80) which can be used to communicate with the new 80 channel narrowband radios.

HOPE VALLEY BUTCHERS

For all your quality meat requirements and gourmet lines
phone David and his friendly staff



Shop 1, 1220 Grand Junction Rd, Hope Valley SA

Facsimile 8264 6345 **Telephone 8263 1216**

Matt walking on Salt Lake - Gawler Ranges



BOB JANE T-MARTS



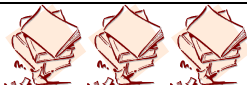
Raymond Vella
Franchise Owner

Ph: (08) 8269 6688
240 Main North Road
Prospect SA 5082
Fax: (08) 8269 3837

e: bjprospect@tmarts.com.au

TYRES, WHEELS
BATTERIES

www.bobjane.com.au



Recent Trip Reports (Pre-May 2011)

Bartagunyah (Melrose) - 17th April 2011

We (Dad & I) left home at 7 am in the morning. By mid morning (around 9 am), we had arrived in Crystal Brook. After a brief stop in Crystal Brook we made our way to the



The Bridle 4WD Track

Bridle 4WD track via Nelshaby and Napperby and past Telowie Gorge. At the high point of the Bridle 4WD track there is a panoramic view of the surrounding area and you can even see the ocean. Occasionally on these hills there is low cloud cover and you get to drive through some clouds.

After travelling through Bridle 4WD track we arrived at Bartagunyah.

This is a large hilly property where many sheep can be found grazing. The owners of Bartagunyah also grow grapes for making into wine. They have made some tracks on the property available to the public for 4WDing. There is also a small camp site near the vineyard with showers and toilets.

We drove through the Bartagunyah property



Bartagunyah Camping Area

tracks for a short period of time. It was around midday so we stopped for lunch. At lunch time, we took a short walk to a Shepherds Hut. The Shepherds Hut is an old,



Bartagunyah Old Shepherds Hut


small hut where shepherds used to stay in order to not have to travel back to the main house. After looking through the hut and some of the old tools and memorabilia outside we walked back to the car.



Bartagunyah 4WD Hill Track

We continued our drive through the property on the station tracks which again included views of the ocean on one side and plains on the other. Some of the tracks are quite steep, narrow or rocky. We had to use the winch to clear a large fallen branch from the track. We then drove to Melrose and after a quick ice cream stop continued home.

Anne McManus





Gawler Ranges & Googs Track: 22nd - 27th April 2011 (Easter + Anzac Day + 1)

Friday 22nd April (~500km travelled).

On Easter Good Friday members of the 4WD Adventurers group left home and drove up to Kimba via Port Wakefield, Port Augusta and Iron Knob. Along the road to Port Wakefield we saw many caravans and vehicles that had broken down. Later we learnt



that Wayne's vehicle had also broken down ☹ as he tried to leave home.

We met at the big Galah at Kimba and discussed where we would go. **Those on the trip were Lloyd (trip leader) and Richard, Darryl and James, Matt and Sue, Allan and Scott, Mike B, Laddy and Denny, Murray and Faye, Leon, Andrew and Vicki, John, Luke and Mark, Locky and wife (?), Ray & Friends, Peter and Jean Searle (please excuse any errors with naming and relationships - Ed).**

We left Kimba and travelled towards the old Buckleboo Stock Route. Ray's car broke down and he sadly couldn't accompany us on the trip. We continued down the road. The bitumen ended and the dirt track started followed by a sandy track. The Whyalla 4WD club helped us find a campsite in the Gawler Ranges National Park. At night we sat by a campfire in a very large circle.

Saturday 23rd April (~100km travelled).



Corrobinnie Hill Lookout

We woke up and packed up and then headed for Corrobinnie Hill. The hill featured amazing rock structures. We then went off to Mt. Wudinna, a mountain made of a type of granite. Some of us climbed Mount Wudinna. We then had lunch. Most of the salt lakes were dry but one we went past was full of water. The water wasn't very deep and Matt looked like he was walking on the water when he walked on it. We drove on for a little longer



and stopped at Waganny campsite to set up camp. After setting up and sitting



by a warm fire we went to bed.

Sunday 24th April (~310km travelled).



On Easter Sunday we all rose happily. We headed for a place called the Old Paney Homestead. After visiting that we drove to the stone dam. The dam, which is not used anymore, was made of a strong rock structure and would have

been difficult to make. We left the area and went to the organ pipes. The organ pipes are big hexagonal shaped rocks that are all around the area. We had lunch



Stone Dam



Allan & James (Author) at the Organ Pipes

there and then went off to Ceduna. We had to move quickly because we were behind schedule. We drove to Ceduna and eventually made it there. We refuelled there and aimed to get to the Googs Track before sunset. We just made it there in time and stopped at a campsite just after the southern entrance to Googs track.



Monday 25th April (~130km travelled).



We woke up on Easter Monday and packed away our things. We planned to go to the memorials of *Goog*

(S.G.J. Denton), and *Dinger* (Martin Denton) the son of *Goog*. On the memorials and the trees around it there was money and other ornaments left by travellers to pay their respects to the builders of the Googs track. We went to Googs Lake for lunch. There wasn't any water. People played with a Boomerang on the lake and Luke got his shoes all muddy. We then left and headed north for Mount Finke. When going to Mt. Finke we did some real 4WD driving. We drove up and down high and rutted sand dunes, some cars had to try a few times. In the far distance we could see the silhouette of Mt. Finke. We drove onwards and found a campsite near the foot of Mt. Finke.



Googs Lake

Tuesday 26th April (~310km travelled).



We woke up early the next day to say goodbye to some of our travellers who had to go back to Adelaide for work on Wednesday. Those left were **Lloyd and Richard, Darryl and James, Matt and Sue, Allan and Scott, Mike B, Laddy and Denny**. We decided to climb Mt. Finke. Mt. Finke was very rocky and fun to climb (*see front cover - Ed*). After finishing climbing we drove on through high sand dunes for about 15km. We then stopped for lunch besides the Sydney - Perth train track. We then drove



onwards and went through the town of Tarcoola which seemed almost deserted now. We stopped in the tiny town of Kingoonya for a rest and a drink in the local hotel. We then headed off and found a campsite on the side of the road. We set up and had a nice warm camp fire. Laddy provided a private tasting of some special plum brew which I'm told Mike enjoyed a lot.

Wednesday 27th April (~600km travelled).


On the last day we packed up and left for Adelaide via Mt. Ives station. After a while we arrived at Mt. Ives station. Some of us refuelled our cars. We stopped a while for



Mt Ives Station

lunch and we saw a Royal Flying Doctor Service plane land at the airfield. We then left for Port Augusta. We drove onwards towards Port Augusta and we passed the Iron Knob mine site. We arrived at Port Augusta. We all had to say goodbye to everyone and then everyone went there different ways. Most went home to Adelaide but Matt and Sue went on to Morgan and Blanchetown.

James McManus





Upcoming Trip Details (From May 2011)
Poonunda - 14th to 15th May 2011

Location	"Poonunda", North of Burra in the North Mt. Lofty Ranges. (approx 2 hour drive from Adelaide)
Dates	14 th - 15 th May 2011
Trip Leader	Darryl McManus, mb 0488 275 300 and Lloyd Kohlhagen, ph 8263 1012.
Trip Starting Point	Burra Main Street, meet at 9.30am Saturday 14 th May
Trip Route	Private property "Poonunda" and surrounds.
Trip Requirements	Grade of driving varies, depending on participants. Something for everyone from grade 2 to 4. Vehicles must have low range and adequate clearance. Standard 4WD vehicles are quite acceptable.
Fuel Requirements	Burra Main Street - Poonunda - Burra Main Street 300 km.
Accommodation	Bush Camping, shelter shed, 2 drop toilets. Camper trailers and smaller caravans with adequate clearance can access property (No low steps or anything that can bottom out in the creekbeds). Wood available for campfire. (One modest fire only - no spot fires or towering infernos).
Trip Costs	\$30 per vehicle for the weekend includes driving and camping for Saturday night. Saturday only drive \$20. (<i>Costs to be confirmed</i>).
Trip Description	This is a unique property consisting of dry creekbeds and steep hills with magnificent views and a permanent flowing creek with yabbies. All driving skills can be catered for. Only do what you are comfortable with. Lots of relaxation around the campfire, no rushing, no early morning starts. Visitors welcome. 4WD Adventurers have exclusive use of the property.
Conditions & Comments	All trip participants to travel as a group from Burra and call in at the Poonunda homestead. Trip will be re-scheduled if the trip leader deems that the weather is too wet or too hot

Willangi Bush Escapes (Peterborough) - Sunday 22nd May 2011

Location	Willangi Bush Escapes, private property 15 km north of Peterborough on the Dawson Road.
Dates	Day Trip on Sunday 22 nd May 2011 (Rescheduled from Sunday 1 st May 2011)
Trip Leader	Darryl McManus 0488 275 300 mb
Trip Starting Point	Peterborough, Main Street 9:30 am, near information centre. This is approximately 3 hours drive north of Adelaide.
Trip Route	Make your way from Adelaide to Peterborough by your preferred route and arrive before 9:30 am. The trip group will depart for the property owner's residence at 9:30am to pay fees and collect the gate key. The trip group will drive on a selection of the property tracks with short rest breaks and a lunch break throughout the day. Expected departure time will be around 3:30pm.
Trip Requirements	Challenging climbs and descents and magnificent scenery Rocky hills and tracks, trip grade from 2 to 3 (mild to moderate), good ground clearance and low range required. Standard 4WD vehicles are quite acceptable. Basic experience with hill & track driving necessary. You will need to bring all your requirements for the day (food, water, fuel). Bring basic recovery equipment, an air compressor and UHF radio for communications (channel 14 will be used).
Accommodation	N/A.
Trip Costs	DRIVING COSTS: ~\$45 per vehicle for the day. Checkout website at: http://www.willangibushescapes.com/ .
Conditions & Comments	Trip will be re-scheduled if the trip leader (or property owner) deems that the weather is too wet, too hot or if a total fire ban is declared.



Peake - 28th to 29th May 2011

Location	Peake - Day trip or 2 day weekend trip
Dates	28 th to 29 th May 2011
Trip Leader(s)	Matt Lamont- mb. 0426 787 971
Trip Starting Point	Tailem Bend Shell roadhouse at 9 am Saturday 28 th May. Contact trip leader if you wish to setup on the Friday evening.
Trip Route	Scenic trip to a private property at Peake 2 hrs from Adelaide.
Trip Requirements	No Limit to vehicle numbers. Type and grade of driving is easy, maybe some more difficult sand dunes, low range. Standard Recovery gear essential, UHF radio, Sand Flag.
Trip Accommodation	Bush Camping costs on private property. Long drop Toilets. Shelter shed. Suitable for campers and normal caravans.
Trip Costs	~ \$15 per day (exact cost to be confirmed).
Conditions & Comments	Please bring a bag of firewood. Training is available (for all).

For Sale - Tyres & Rims

"We have recently sold a Nissan Patrol and have a set of six BF Goodrich LT26575R16 120S AT TA KO tyres + rims for sale. These tyres were bought in August 2008 and have had approximately 12000km use."

Asking price is \$250 per set (tyre & rim).

Contact is Guenter Huber via email ghuber@picknowl.com.au or home phone 82637109.

Theory Training - Cavan - 14th to 15th May 2011

A (4WD) theory training weekend will be held on the 14th & 15th May at the 4WDSA training facility at Cavan. There is no cost for this training.

Please contact Werner Pompeuse (ph 82896932) before the 11th May to reserve a place on this training activity.

Binn's Track - 6th to 13th June 2011

Location	Various Sites between Adelaide and Alice Springs
Dates	6 th to 13 th June 2011
Trip Leader(s)	Dieter Leimann 041 781 1854
Trip Starting Point	8.00am at Dieters Home Location or thereabouts. Please contact the trip leader.
Trip Route	Adelaide to Arkaroola from there to Leigh Creek through the Gammon Ranges then onto Dalhousie Springs and Mt Dare via the Oodnadatta track then onto Alice Springs via Binn's track.
Trip Requirements	Full recovery gear, UHF radio, sand flag and recommend 2 spare tyres. Type and grade of driving mostly sand and some extremely corrugated tracks Long range fuel tank or the ability to cover 600km in 4x4 over sandy and corrugated tracks.
Trip Accommodation	Fully self sufficient camping along the way. Caravan park in Alice Springs \$40 per night and camping fees ~\$10 per person.
Trip Costs	Desert Park Pass for camping at Dalhousie Springs. Additional park fees apply in some areas.
Conditions & Comments	Please bring a bag of firewood (if you have room). No limits to vehicle numbers. This is extremely remote driving requiring a reliable vehicle.

4WD Matters Info Brief - Octoberfest - 10th April 2011

The Mount Lofty Rangers 4WD Club are holding an Octoberfest 4WD gathering in the Willangi Bush Escapes property near Peterborough October 1st-3rd 2011.

This is limited to 50 vehicles.

The Club Flyer jpeg for inclusion in club newsletters and the PDF registration form are now available.

<http://www.4wdsa.asn.au/willdate/2011-04-10%204WDM%20Club%20Flyer4WD%20Octoberfest.jpg>



Trip Calendar Legend
Bold Italic Club Trip Days
Underline Long Week End
 Shaded School Holidays
 ☺ Club Meeting



www.4wdadventurers.org

1 Easy Maybe 4WD.
 2 Mild 4WD High range.
 3 Moderate Low range, high clearance, experienced.
 4 Difficult Probably recoveries.
 5 Extreme Modified vehicles, possible damage.

Trip Calendar
 From
 May 2011

Club Trip Calendar (From May 2011)

Month	M	T	W	T	F	S	S		Dates	Location	Trip Leader	Contact Ph.	Type (Grade)	Notes
May	2	3	4☺	5	6	7	8	/=>	14/05-15/05	Cavan	Werner Pompeuse		Theory Training	Details in newsletter.
2011	9	10	11	12	13	14	15	=>	14/05-15/05	Poonunda	Darryl McManus		Tracks & Hills (2-4)	Costs. Details in newsletter.
	16	17	18	19	20	21	22	=>	22/05	Willangi	Darryl McManus		Tracks & Hills (2-3)	Costs. Details in newsletter.
	23	24	25	26	27	28	29	=>	28/05-29/05	Peake	Matt Lamont		Sand & Tracks (2-4)	Costs. Details in newsletter.
June	30	31	1☺	2	3	4	5							
2011	6	7	8	9	10	11	12	=>	06/06-13/06	Bins Track	Dieter Leimann		Sands & Tracks (2-3)	Costs (Desert Park Pass). Extended Trip. Contact trip leader. (6 days Adelaide, Mt Dare, Alice Springs) 600km range. Please bring Firewood. Details in newsletter.
	13	14	15	16	17	18	19							
	20	21	22	23	24	25	26							
July	27	28	29	30	1	2	3							
2011	4	5	6☺	7	8	9	10							
	11	12	13	14	15	16	17							
	18	19	20	21	22	23	24							
	25	26	27	28	29	30	31							
August	1	2	3☺	4	5	6	7							
2011	8	9	10	11	12	13	14							
	15	16	17	18	19	20	21							
	22	23	24	25	26	27	28							
September	29	30	31	1	2	3	4							Sep 2011 - Club 20th Anniversary
2011	5	6	7☺	8	9	10	11							
	12	13	14	15	16	17	18	=>	17/09-18/09	Ngarkat C.P.	Dieter Leimann		Sands & Tracks (2-3)	Details later. Weekend trip. Meet at Pine Hut Friday evening.
	19	20	21	22	23	24	25							
October	26	27	28	29	30	1	2	=>	26/09-15/10	Simpson Desert	Leon McLean		All types (4)	Details later. Extended trip.
2011	3	4	5☺	6	7	8	9	\=>	01/10-03/10	Willangi	Run by Mt Lofty Rangers 4WD Club		Tracks & Hills (2-4)	4WD Octoberfest. Details in newsletter.
	10	11	12	13	14	15	16							
	17	18	19	20	21	22	23		??/10 or ??/11	Bendleby Ranges	Lloyd Kohlhagen		Tracks & Hills (3-4)	Costs. Details later.
	24	25	26	27	28	29	30							
November	31	1	2☺	3	4	5	6							
2011	7	8	9	10	11	12	13							