



Bilbunya Dunes WA, 6 hours 4WD in, overnight camp, 6 hours out...



Club Contact Details

Club Meetings – Next Meeting Wednesday 4th October 2017

Club meetings are held at 7:30pm the 1st Wednesday of the month (except Jan.) at the Modbury Sports & Community Club, 2 Hazel Grove, Ridgehaven, 5097

Membership enquires to the membership officer, members@4wdadventurers.org.

Committee Positions

President	Greg Chase	
Vice President	Dave Bateup	
Secretary	Lloyd Kohlhagen	
Minute Secretary	Lee Kruzycki	
Treasurer	Terri Bateup	
Events Officer	Dale Candida	
Public Officer	Ray Collyer	
General Committee Position	Trevor Clark	
General Committee Position	Julie Schubert	
General Committee Position	Brian Jones	
General Committee Position	John Tichborne	

Appointed Positions

4WDSA Delegate	Russel Kruzycki	
Training Co-ordinator	Colin Schubert	
Trainers	Werner Pompeuse	
	Dave Bateup	
	Peter Davis	
Newsletter Editor	Trevor Clark	
Membership Officer	Amber Barret	
Welcoming Officer	Heather Deverson	
Supper Organiser Contact	Michelle Nagel	
Fundraising Officer	Russel Kruzycki	
Property & Purchasing Officer	Ray Collyer	
Library Officer	Dieter Leimann	
Web Master	John Tichborne	
Sergeant-at-arms	Russel Kruzycki	
Facebook Page Manager		
Social Events Co-ordinator		

Club Web and Mailing Address

The club website is www.4wdadventurers.org (email webmaster@4wdadventurers.org).
Send mail to 4WD Adventurers Club of SA Inc, PO Box 35, Holden Hill, South Australia, 5088. Send general correspondence to "The Secretary" at that address.

CONTENTS

Front Cover: Bilbunya Dunes WA	1
Club Contact details	2
Prospect Members	3
From the Editor	3
For Sale - Members	4
Club Sponsors	5
Ask Paul	6
Trip Reports Terowie	8
Best of the Adelaide Hills	9
Trip Sheets KESAB Clean-up	11
Coorong Beach Drive	12
Geranium – Dorado Downs	12
Terowie	13
Christmas Function	13
Victoria High Country	13
Peake	14
Beachport	15
Gleasons Landing	15
Calendar	16



Presidents Report

Greg and Kris are still on holiday, so unfortunately there is no President's Report for this month

CLUB BANK ACCOUNT DETAILS:

4WD Adventurers Club SA

BSB

Acc No

Club Newsletter

Please email newsletter items to the editor (newslettereditor@4wdadventurers.org) by the Wednesday before the next club meeting. The opinions in this magazine, by contributors, are not necessarily those of the Editor or the 4WD Adventurers Club of SA

THIS MONTHS PROSPECTIVE MEMBERS

Joseph and Isabell Mifsud
Tony Millsted and Melissa MacGill

Please speak to one of the committee members if you wish to make any comment.

FROM THE EDITOR:

Each month I like to feature, on the front cover, a photograph from a trip that took place during the past few weeks. I have a large collection of my own photographs, but I would much rather feature a selection of your photos.

Please consider sending me a couple of your best, or favourite, pictures whenever you go on a trip. This will ensure we keep the front covers and the pictures inside the magazine, interesting and varied, with a different persons viewpoint each month.

It is always a bit of a buzz to see your own vehicle on the front cover, so sending in pics will help increase your chances of taking prime position.

TREV

MEMBERSHIP FEES

If you haven't paid your Membership Fees by, or at, the November General Meeting (1st November 2017) please be aware that a \$20 joining fee may be required after this date as your membership will have been deemed to be lapsed. If you are having difficulties with payment, do not hesitate to contact the Membership Officer before this date.

If you do not believe you will be re-joining the club for the 2017/2018 financial year please let the Membership Officer know.

members@4wdadventurers.org

AMBER
Membership Officer

FOR SALE 2015 Desert Sky Sunset off road 18'6" van.

Built for remote off road touring. Very little use.
Twin beds, ensuite and cafe style eatery.
Galvanised G& S chasis and tandem control ride coil heavy duty suspension for full off road requirements.
Cruise master DO 35 off road hitch.
Two x 180w solar panels, electric awning, Truma gas heater and 175 lt. 12 v/ 240v Waeco compressor fridge.

Loads of extras.

Contact Colin or Julie
Schubert 0437916972



CHRISTMAS FUNCTION

For those who wish to attend the Christmas function at Blanchetown, we will need to make a deposit to the caravan park one month before the event. Can those who have put their names on the trip sheet please pay the equivalent to one night's tariff (\$34) into the Clubs bank account or to the Treasurer by tonight's October meeting, at the latest. I will be away for the October meeting but if you have any questions, please speak to Dale and we will give you an answer as soon as we can.
Thanks
Terri

Member Car Sale: Silver 2003 Corolla Manual – 115,000Km - \$3900

Fully Serviced
Good Condition Inside and Out
Contact: John Henderson
Mobile: 04 8899 1018



**FOR SALE
Mazda 121 Metro DW Series 1 Hatchback 1998**

55,000 km, 1.3 L, Auto, AC, P/Steering
Rego: WCD-839
(exp. 2/10/17)
Colour: red (Passion rose) Trim:
grey cloth

One lady owner from new.
Excellent condition.
\$2,000
Contact: Lloyd.



FOR SALE

3 x 20Litre steel jerry cans
\$25 each or \$60 for all 3.



Andrew McLean
Mobile: 0413 694 866

Fridge Freezer – Westinghouse Side By Side – White - RS662V
\$175

Total capacity 660L

Refrigerator - 407L

Freezer – 253L

Height 1723

Width 984

Depth 737

Good Condition and in working order. Freezer door seal is slightly misaligned.

Andrew McLean Mobile: 0413 694 866 FELIXSTOW




Newsletter Advertisers - Please support the people who support us



TARZIA TYRE
Centre

P: 08 8359 6121 M: 0421 635 503
A: Unit 1/9 Ween Road, Pooraka, SA, 5095
E: n.tarzia@bigpond.com

MAXXIS **DYNAMIC**
TYRES & WHEELS AUSTRALIA



VALLEY
BUTCHERS
PREMIUM MEATS AND SMALLGOODS

T 8263 1216 MEAT ME ONLINE valleybutchers.com.au



ASK PAUL askpaul@4wdadventurers.org

Drink Driving Laws

What is the legal limit for drink driving in South Australia? If you have answered 0.05 then you are incorrect.

If you read my question again I asked what the “legal limit” was and that is 0.049. The illegal limit is where you obtain a reading of 0.05 or higher. So why would I bring this up at this time of the year, you ask?

As I write this column it is the week before the October long weekend, the week before the AFL Grand Final (go Crows) and a week before the most important race in every rev heads calendar – Bathurst 2017.

I am also reminded of the fact that not many people understand the meaning of the drink driving legislation such as the difference between DUI & PCA or what a standard drink is. So let me try and explain...

PCA stands for the Prescribed Concentration of Alcohol. It is an offence for a person to drive a motor vehicle, or attempt to put a motor vehicle in motion, while there is present in his or her blood the prescribed concentration of alcohol. PCA is a concentration of .05 grams of alcohol in 100 millilitres of blood and can be measured by means of a breath test. This is also referred to as your ‘blood alcohol level’.

DUI is the offence of Driving Under the Influence of intoxicating liquor (or drug) and occurs when you drive a vehicle, or attempt to put a vehicle in motion, whilst being incapable of exercising effective control of the vehicle. In basic terms ‘incapable of exercising effective control’ means any loss or impairment of a physical or mental faculty such as unsteadiness, watery or blood shot eyes or slow or slurred speech. It could also be an observation of your driving such as weaving from lane to lane or an inability to maintain the same speed.

A standard drink is a unit of measurement. In the same way one metre measures a particular distance travelled, one standard drink measures a particular amount of alcohol consumed. A standard drink is any drink containing 10 grams of alcohol and this standard will always contain the same amount of alcohol regardless of container size or alcohol type.

Interestingly enough, the human body in peak condition eliminates approximately one standard drink per hour. One standard drink of alcohol gone from your body in one hour..... so let’s put this in context.

Wine drinkers – 100 ml of wine equates to one standard drink. If you are out at dinner and finish your 100 ml glass of wine at 7.00 pm. By 8.00 pm your blood alcohol level should be zero.

Here’s a test for you though – go home and pour yourself a glass of wine using your own wine glasses. Now pour that wine into a measuring cup and see what it actually reads. My wine glasses at home hold over 250 ml of wine which equates to 2.5 hours before having a zero blood alcohol level as it will take the body up to 2.5 hours to eliminate that alcohol. Making sense?

Beer drinkers – 375 ml of mid strength beer equates to one standard drink. The same applies here – from the time you finish your drink your blood alcohol level should be zero. The more alcohol in beer the greater the standard drink – a full strength 375 ml can of beer could be up to 2 standard drinks.

Next time you have a drink of alcohol from a container (bought from the shops) look on the side and you will see a sign (below) with the amount of standard drinks. Now equate this number to hours. In the example below 1.4 standard drinks equates to 1.4 hours which means if I finish this drink at 5.00 pm then by 6.30 pm my blood alcohol level will be zero - as long as I have nothing else to drink and therein lies the problem.

We are constantly hearing of drivers being caught for drink driving. They are not counting their drinks. They are consuming alcohol in greater quantities, in shorter periods of time and topping up with different types of alcohol and then driving.

Lastly (and most importantly) we need to understand that alcohol affects people in different ways and there is no amount of alcohol that can be said to be safe for everyone. People choosing to drink must realise that there will always be some risk to their health and social well-being.

At the end of the day I will always be an advocate of "if you are going to drink then don't drive".

The link below is to the 'standard drinks' pdf put out by the Australian Government.

[http://www.alcohol.gov.au/internet/alcohol/publishing.nsf/Content/E9E12B0E00E94FD5CA25718E0081F1DC/\\$File/std0910.pdf](http://www.alcohol.gov.au/internet/alcohol/publishing.nsf/Content/E9E12B0E00E94FD5CA25718E0081F1DC/$File/std0910.pdf)

PAUL



MITSUBISHI MOTORS
love that car

Come on down to our award winning dealership and check out our extensive new, used and demo range of Mitsubishi vehicles. We supply and fit Mitsubishi Genuine Accessories, Parts and Panel Service your vehicle with us and let our friendly team and factory-trained technicians look after you.

NORTH EAST MITSUBISHI
Your one-stop-shop for all your Mitsubishi needs

447 North East Road, Hilcrest, SA 5086
Phone: 08 8366 7200
www.northeastmitsubishi.com.au

Trip to Terowie.

Just a great trip, lead by Steve and Belynda.

It was a very early, somewhat crisp start to the trip with all 6 cars meeting at the service station at Terowie on Saturday morning. We then headed to the camp.

After camp set up we headed out on our adventure for the weekend. As usual, Terowie was very interesting and some great pictures were taken as we worked our way down the creeks over rocks and boulders and up and down the exit points of the creeks. Great fun for all with little damage, just a couple of side steps were remodelled slightly.

Saturday ended around the camp fire, thank you very much to the master and his apprentice for dutifully looking after the fire. A parrot told me he can also cook a mean roast.

We all enjoyed this fire, along with our leader, wearing his Black, white and Teal head dress but unfortunately, after time on, his tribe did not hang on to win ☹️. There is always next year...

We continued our driving Sunday morning, with Steve taking us on some new tracks. Some steep climbs and some beautiful scenery. Only a couple of climbs defeated the big Patrol

Nearly the end of the morning and we arrived at the Fish Bowl and Steve wanted to show us how to drive it, or should I say, how not to drive the fish bowl (See picture).



Sunday afternoon came and time to return to the rat race. The first 4 cars left and had an unusual escort off of the property by a sheep who ran in front of our cars for miles, keeping up a quick pace, between 20 and 30 kms an hour. The sheep eventually called it a day and headed back to the paddock, I would say to find a drink and rest!

Terowie is such a beautiful property and everyone had fun driving its many tracks. Overall a very well lead and enjoyable trip, thanks to Steve and Belynda.

MICHAEL

BEST OF ADELAIDE HILLS TOUR

On a beautiful Spring Saturday morning, Kevin and Jenny, Amanda and Rory, Martin and Kay, Colin and Julie, Michael and Amber, Chris and Jodie, with Chloe, Jacob, Teala and Owen, Tim and Michelle, Heather and Trevor, Ryan and Brittany, Mike and Anita and our group leaders, Lee and Russel, met at the Adelaide hills farmers market at Mt Barker, to begin our day of enjoying the fresh produce, award winning beers, wines and much more that the ' BEST OF THE ADELAIDE HILLS ' tour had to offer.

While a group of men stood in the sunshine and enjoyed talking about cars, the rest of the group took advantage of the fresh fruit and vegetables, home made fruit pies, jams, sauces and cheese for sale at the farmers market. Lee and Russel enjoyed a hot chocolate drink, that when they lifted out their stirring sticks, found a large square of chocolate. Double chocolate delight. 😊 So with our goodies carefully stored into the boot of our cars, we headed off to stop number two.

The Dirt off road campers.

Anita showed us around their shop, that is filled with everything you could need, for outback travelling.

Mike then explained the various hybrids and campers that they sold as we wandered around their huge showroom. With purchases of camping lights, shirt, sunglasses, an order for specially made seat covers for a new 4wdrive and information on a camper, several happy shoppers headed to the Laratinga wetlands for our third stop.



Walking trails and short board walks lead us past ducks, who seemed to

know when Trevor was ready to take their photo and promptly went heads down and bottoms up. Jenny's favourite bird, the blue wren was not as shy .



Stop four was the Howards vineyard, where we tasted their delicious wines and several bottles were purchased and carefully stored into cars, to be taken home and enjoyed.

Lunchtime at the Prancing Pony brewery was a resounding success, with pizzas, hamburgers and chicken salads, enjoyed with beer, soft drinks and coffee. Sitting at long wooden benches, that some remembered from their high school days. Eg. woodwork lessons. One had it's original vice still attached. We all enjoyed a delicious lunch and the comradere of each others company.

Stop number six was at the Berenberg Family farm. So many sauces and jams to choose from and enjoy.

We said goodbye to some of our group here, as they needed to head off home, while the remaining 12 made our way into the main street of Hahndorf. Colin found an old number plate that he wanted and many thanks to Kay, who saved the day, by providing the much needed extra \$1.50, he went home very happy with another acquisition for his man cave.

A great day out for the 4wdrive Adventurers club, where not one car got covered in mud or dust, but was still really enjoyable.

It was great catching up with everyone and so a big thanks to Lee and Russel for introducing us to and leading us through 'THE BEST OF THE ADELAIDE HILLS'.

Julie

THE BLACK HILL CHALLENGE – Sunday 29 October 2017

The Lions Club of Rostrevor will be conducting the annual running race through the Black Hill Conservation Park on 29 October, 2017. This year the race will be run over a different route to previous years with some very steep sections for the runners to negotiate over the 16 km course. The course commences at Foxfield Oval on Maryvale Road Athelstone, enters the park at the southern end and follows numerous tracks to the northern end. The runners will then head south to return down the eastern part of the park past the Black Hill summit to Montacute Rd, and return to Foxfield Oval.

The race commences at 8:00 am with competitors asked to assemble at 7:30 am at the Foxfield Oval. Presentation of major prizes will be at approximately 10:30 am.

The race is organised by the Lions Club with the assistance of the Campbelltown City Council, the 4WD Adventurers Club, St John, and DEWNR. All proceeds are donated to the Royal Flying Doctor Service.

The 4WD Adventurers Club positions several vehicles around the course to provide communications, observation, emergency transport and drink stations for the runners during the event. This year's event will require at least 8 4WD vehicles to efficiently perform these tasks. Our Club's participation is essential for the event to operate. Each vehicle should bring a small table for runner's drinks and chairs to sit and watch the race.

The meeting point for vehicles is 6:30 am at Foxfield Oval on the day of the event.

Additionally 1-2 people are needed to assist the trip leader in setting out the course on the Saturday afternoon prior to the event. All vehicles will be able to drive the full course after the runners, and enjoy the great views from the park over the suburbs to the west. Participants can then enjoy the sausage sizzle breakfast back at Foxfield Oval.



This event is an excellent opportunity for the Club to support the local community.

Lloyd Kohlhagen – Trip Leader.



TRIP PRE-REGISTRATION INSTRUCTIONS:
PRE-REGISTRATION must occur before
the pre-registration Cut-off date.


All first time Visitors, Past members and un-financial members need to provide details to Membership Officer before pre-registration is accepted.

Applicant to enter:

1. Vehicle Registration number,
2. Main driver first name and surname,
3. All passenger's first names and surnames,
4. Main Driver to discuss relevant 4WD experience with trip leader and any potential medical issues for driver and all passengers.

Participants should always carry Personal medical and emergency contact details in vehicle glove box and discuss potential medical issues with trip leader.

KESAB CLEANUP – Saturday 7th October 2017


Location	Main North Rd Pooraka
Dates	Saturday 7 th October 2017
Trip Leader(s)	Ray Collyer
Trip Starting Point	Meet South Terrace Pooraka at 9 am. Westside of roundabout just past Alfred St.
Trip Route	Cleanup Main North Rd - Gepps Cross to Montague Rd. Expected duration of 2 to 3 hours.
Trip Requirements	<div style="display: flex; align-items: center;">  <div> <ul style="list-style-type: none"> - 4 vehicles with trailers or utes (inform leaders if you can supply a trailer) - good walking shoes, hat, sunblock, handheld UHF radio - drinks -> plenty of water ! - gloves & safety vest (better if you use your own – but if you haven't got any we can supply them.) - litter bags and tongs provided by KESAB </div> </div>
Fuel Requirements	None
Trip Accommodation	N/A
Trip Costs	None
Trip Description	Roadside cleanup of Main North Rd.
Trip Conditions & Comments	<p style="text-align: center;">BBQ lunch supplied after the cleanup.</p> Children below the age of 18 years old must be under direct supervision of a Parent, Guardian or Carer.



Coorong Beach Drive – 14th to 15th October 2017

Location	Coorong, South Australia.
Dates	Saturday 14 th October to Sunday 15 th October 2017
Trip Leader	Ray Collyer (
Trip Starting Point	Meet at the carpark entrance to 42 Mile Crossing (~20km south-east of Salt Creek along the Princes Highway) 9:00 am the Friday. Adelaide to Salt Creek ~approx 2:30 hr. 220km.
Trip Route	Saturday 14 th October – setup at <i>Pitlochry Farm</i> Coorong Beach drive. Sunday 15 th March – C oorong Beach drive,
Trip Requirements	Full recovery gear, UHF radio, air compressor (recommended) sand flag.
Fuel Requirements	Fuel (Petrol & Diesel) available at Salt Creek. <200 km beach driving required.
Trip Accommodation	Camping at <i>Pitlochry</i> farm. Shearer Quarters camping. Hot running water, toilets, showers and kitchen. Possible to camp near the Shearers Quarters using tents, caravans or camper trailers. Rooms available first in best dressed – contact trip leader.
Trip Costs	(Approx. Costs) \$15 per vehicle for overnight camping and/or accommodation.
Trip Description	Sand (beach) driving, Beach fishing, Relaxing.
Trip Conditions & Comments	Camper Trailers are OK. Children welcome. No pets.

Geranium (Dorado Downs) – 21st – 22nd October 2017

Location	Geranium (Dorado Downs). Day trip (Saturday) or 2 day weekend trip.
Dates	Weekend of 21 st and 22 nd October 2017 (and later dates of 12 th and 13 th November 2016).
Trip Leader(s)	Dale Candida (
Trip Starting Point	For this the starting point will be the Taillem Bend Shell RoadHouse at 7:30pm on the Friday evening (20th October). Those traveling on the Saturday morning should contact the trip leader who will provide a map so that you can drive directly to the property.
Trip Route	 Scenic trip to a private property near Geranium, approx. 2 hrs from Adelaide.
Trip Requirements	No Limit to vehicle numbers. Type and grade of driving is easy with the occasional more difficult sand dunes, low range. Standard recovery gear essential, UHF radio, Sand Flag.
Trip Accommodation	Bush Camping on private property. Flushing Toilets and Hot Shower available. Shelter shed. Suitable for campers and normal caravans.
Trip Costs	\$30 per day driving. (Camping overnight Saturday included in this cost).
Trip Conditions & Comments	Please bring a bag (or 2) of firewood.

TEROWIE 4WD PARK – 18th – 19th November

Location	Terowie 4WD Park (http://www.terowie4wdpark.com)
Dates	Weekend of 18 th to 19 th November 2017
Trip Leader(s)	TBA
Trip Starting Point	9:00am on the Saturday morning of the trip. Meet at the Barrier Highway Service Station at Terowie. This is approximately 2 ½ hrs from Adelaide via Burra.
Trip Route	General track driving with great climbs to fantastic views. Property has over 3500 acres of 4WD tracks of varying difficulty.
Trip Requirements	Self-sufficient camping. Camper trailers ok. No Limit to vehicle numbers. Driving: Sand, rocks, hill climbs grade 3 to 4. No special equipment needed, bring standard recovery gear.
Fuel Requirements	No specific fuel requirements related to the route. Petrol, Diesel and LPG available at the nearby Terowie service station.
Trip Accommodation	Self-sufficient camping if staying overnight. Firewood supplied.
Trip Costs	Cost to access tracks & camping fee – \$20.00/day vehicle & driver + \$5/day additional adult.
Trip Description	Challenging creek bed driving and hill climbs. Alternative routes and tracks are available.
Trip Conditions & Comments	Constraints or comments on the trip. <ul style="list-style-type: none"> • pets NOT allowed • campfires allowed (pending local restrictions and fire danger status). • camper trailers allowed • appropriate for children (under parental supervision). Trip may be cancelled if the weather is too hot or wet.

Christmas Party – Blanchetown 2nd Dec 2017


Location	Blanchetown Caravan Park
Dates	Saturday 2 nd December 2017
Trip Leader	Terri Bateup
Trip Starting Point	Blanchetown Caravan Park Saturday morning
Trip Requirements	No particular requirements
Fuel Requirements	None
Trip Accommodation	Overnight at the Caravan Park
Trip Costs	1 night's accommodation if you stay overnight
Trip Description	Party Party Party
Trip Conditions & Comments	

Victorian High Country: 17-27 March 2018

Location	National and State Parks, historical mining areas and mountain forest areas around Omeo and Mt Hotham, East Gippsland.
Dates	17-27 March 2018 This allows for 2 days travel to Omeo, one day travel back to Harrietville, a total of 6 days driving on tracks and sightseeing, 2 days travel return to Adelaide.
Trip Leader	Lloyd Kohlhagen,
Trip Starting Point	Omeo Caravan Park, Victoria , Old Omeo Hwy, Omeo. Arrive Omeo on Sunday 18 March. 3 days track driving starts Monday 19 March, 9 am. Move to Harrietville CP Thursday 22 March. 3 days track driving Fri 23-Sun 25 March. Depart Harrietville Mon 26 March for return to Adelaide by Tue 27 March. Note: must depart Harrietville then as this is the Monday before Easter.
Trip Description	Scenic Mountains & Forests, some very steep and potentially rough tracks.

Trip Route	<p>(see SA & Vic state maps; Hema Map: High Country Victoria): Three alternative routes to Omeo: 1020 - 1140 km from Modbury. 1) Via Bordertown, Horsham, Bendigo, Wangaratta, Bright, Hotham Heights. 2) Via Taillem Bend, Mallee Hwy to Swan Hill, Echuca, Wangaratta. 3) Via Melbourne, Princes Hwy to Sale, Bairnsdale, Omeo 1140 km. Victoria camp sites and rest areas: http://www.exploreaustralia.net.au/Stay/Campsites/Victoria http://www.exploreaustralia.net.au/Stay/Rest-areas/Victoria</p>
Trip Requirements	<p>All camping at Omeo & Harrietville caravan parks. All track driving will be day trips from caravan parks. Convoy Limit: 10 vehicles total, members only. Driving: sealed highways to caravan parks. Track driving: scenic mountain & forest tracks, grade 2-4, some very steep and rough in parts, may be challenging if wet. Vehicles without raised suspension and traction aids (diff locks or electronic traction control) may not be suitable. Please discuss with trip leader if your vehicle is not equipped with these.</p>
Fuel Requirements	<p>Total trip length approx. 2500 km. Fuel available everywhere.</p>
Trip Accommodation	<p>Caravan Parks, powered & unpowered sites available. Omeo: 10 powered sites, plus unpowered area booked. No deposit required. Harrietville: Bookings will be required at CP by Feb 2018 with credit card provided to secure booking. Tel. 03 5759 2523 Showers, toilets, fireplace areas provided. Firewood will be collected on tracks. Fuel, LPG and other supplies available at Omeo and Harrietville.</p>
Trip Costs	<p>Caravan Park Fees: Omeo & Harrietville Powered sites: \$35/night per couple Un-powered sites: \$30/night per couple, \$20 single.</p>
Trip Conditions & Comments	<p>Constraints or comments on trip:</p> <ul style="list-style-type: none"> • Caravans & camper trailers welcome. • Trip is appropriate for children.

Peake – 9th to 10th December 2017

Location	Peake - Day trip or 2 day weekend trip
Dates	Saturday 9 th to Sunday 10 th December 2017
Trip Leader(s)	TBA
Trip Starting Point	Taillem Bend Shell roadhouse at 8:30 am on the Saturday. Contact trip leader if you wish to setup on the Friday evening.
Trip Route	Scenic trip to a private property at Peake, ~2 hrs from Adelaide.
Trip Requirements	<p>No Limit to vehicle numbers. Type and grade of driving is easy, maybe some more difficult sand dunes, low range. Standard Recovery gear essential, UHF radio, Sand Flag.</p> 
Trip Accommodation	<p>Bush Camping costs on private property. Long drop Toilets. Shelter shed. Suitable for campers and normal caravans.</p>
Trip Costs	<p>\$15 per day driving. (Camping overnight Saturday included in this cost).</p>
Conditions & Comments	

Beachport – 26th to 28th January 2017

Location	Beachport – Robe – Carpenter Rocks
Dates	Saturday 26 th January to Tuesday 28 th January 2017
Trip Leader	Terri Bateup
Trip Starting Point	9am Friday, Southern Ocean Caravan Park, Beachport. For those who travel there early, there may be some driving organised prior to the trip starting
Trip Route	Day trips from the Beachport Caravan Park. The group will be split into manageable numbers for the Day trips. Possible destinations are Robe via Little Dip Conservation Park and Carpenter Rocks via Canunda National Park.
Trip Requirements	Beach recovery gear necessary (shackles & snatch strap). Air compressor, Sand Flag & UHF radio essential. Low range. High clearance.
Fuel Requirements	“Short” day trips around Beachport (<250km).
Trip Accommodation	Based at Beachport Southern Oceans Caravan Park (08-87358153) or alternative accommodation as your wish. A 4WD Adventurers group booking has been made with the Beachport Southern Oceans Caravan Park. Confirm your booking of one of these reserved sites by contacting the caravan park and referring to the group booking name. A one night deposit will be required. Cabins may be available for booking, however you may find that they have all been booked by now.
Trip Costs	Accommodation costs as per Southern Oceans Caravan Park or your selected accommodation. Various activities have been organised in addition to the regular driving. There may be some costs associated with these activities.
Trip Description	A range of Sand & Beach driving. Combination of sand dunes and tracks. Be prepared for hot to very hot conditions but it can also be very cool in the evenings so don't forget a jacket and jumpers if it does get cold.
Conditions	

Gleesons Landing (Corny Point) – 10th to 12th March 2017

Location	Gleesons Landing (South of Corny Point, Yorke Peninsula).
Dates	Thursday 9 th to Tuesday 12 th March 2016 (Long Weekend)
Trip Leader	Ray Collyer
Trip Starting Point	Gleesons Landing (South of Corny Point, Yorke Peninsula). Driving time is approximately 4:30 hours from Adelaide.
Trip Route	“Short” day trips in and around Gleesons Landing.
Trip Requirements	Beach recovery gear necessary (shackles & snatch strap). Air compressor, Sand Flag & UHF radio essential.
Fuel Requirements	“Short” day trips only. Easy access to fuel on Yorke Peninsula.
Trip Accommodation	Fully self sufficient bush camping with long drop toilets. <div data-bbox="1167 703 1458 1043" data-label="Image">  </div> <i>* Gleesons Landing is quite a large area and there are several campsites that will accommodate larger groups. Camper trailers and caravans should also be able to find somewhere here, although things may be a bit tight if trying to back a caravan. The sites are sandy dirt, sometimes with a bit of grass in the winter!! Tent pegs are easily placed.</i> <i>* See http://www.campingsouthaustralia.com/gleesons-landing.php for further details of Gleesons Landing.</i>
Trip Costs	TBD.
Trip Description	Fishing and 4WD'ing extra l-o-n-g weekend (Adelaide Cup). Boat fishing, beach fishing, 4WDing local beaches, also Innes National Park Be prepared for hot to very hot conditions.
Conditions	Caravans and camper trailers are welcome. Also boats have access to a beach launching behind the reef.



Trip Calendar Legend
Bold Italic Club Trip Days
Underline Long Week End
 Shaded School Holidays
 ☺ Club Meeting



ADVENTURERS
 Club of SA Inc

www.4wdadventurers.org

1 Easy Maybe 4WD.
 2 Mild 4WD High range.
 3 Moderate Low range, high clearance, experienced.
 4 Difficult Probably recoveries.
 5 Extreme Modified vehicles, possible damage.

Trip Calendar
 From
 October 2017

Club Trip Calendar (From September 2017)

	M	T	W	Th	F	S	S		DATE	TRIP	LEADER	CONTACT	LOCATION / NOTES
October	2	3	☺	5	6	7	8	==>	7/10/2017	Yankalilla	Dave Bateup		Scenery Hills - Tagalong tour Lions club
	9	10	11	12	13	14	15	==>	14/10-15/10	Coorong Beach Drive	Ray Collyer		Beach driving
	16	17	18	19	20	21	22	==>	21/10-22/10	Dorado Downs	Dale Candida		Sand driving
								==>	19/10-22/10	4x4 & Outdoor show	Terri Bateup		Volunteers required
	23	24	25	26	27	28	29		29/10/2017	Athelstone	Lloyd Kohlhagen		Black Hill Challenge
	30	31	☺	2	3	4	5						
November	6	7	8	9	10	11	12						
	13	14	15	16	17	18	19	==>	18/11-19/11	Terowie	TBA		Challenging creeks and Hills
	20	21	22	23	24	25	26						
	27	28	29	30	1	2	3	==>	2-Dec	Christmas function	Terri Bateup		Blanchetown
December	4	5	☺	7	8	9	10	==>	9/12-10/12	Peake	TBA		Sand driving
	11	12	13	14	15	16	17						
	18	19	20	21	22	23	24						

ADVANCED NOTICE - MAJOR TRIPS PLANNED FOR 2018

January	15	16	17	18	19	20	21						
	22	23	24	25	26	27	28	==>	26/01-28/01	Beachport	Terri Bateup		Sand driving, Socialising
March	5	6	☺	8	9	10	11	==>	9/3-12/3	Argadells			
			☐					==>	10/3-12/3	Gleesons landing	Ray Collyer		Fishing trip
	12	13	14	15	16	17	18	==>	17/03-27/03	Vic High Country	Lloyd Kohlhagen		Challenging Tracks / Alpine country
April	16	17	18	19	20	21	22	==>	16/04-24/04	Fraser Island	Roger Glaetzer		Sand and scenery